



**GCSE
GEOGRAPHY**

Paper 1 Living with the Physical Environment

8035/1

Insert

[Turn over]

BLANK PAGE

FIGURE 1 – For use with Question 1

**Map showing snow forecast
warning cannot be
reproduced here
due to third-party copyright
restrictions.**

[Turn over]

FIGURE 2 – For use with Question 1

The above image shows a snow covered motorway. Traffic is stationary on the motorway and a sign displays the words ‘Red warning snow’.

‘Beast from the East’ causes chaos across Britain. The killer freeze costs the UK £1 billion per day as transport routes are disrupted by snow and ice. Businesses and schools are forced to close.

SNOW WARNINGS

YELLOW:

- **Some impacts**
- **Disrupted travel**

AMBER:

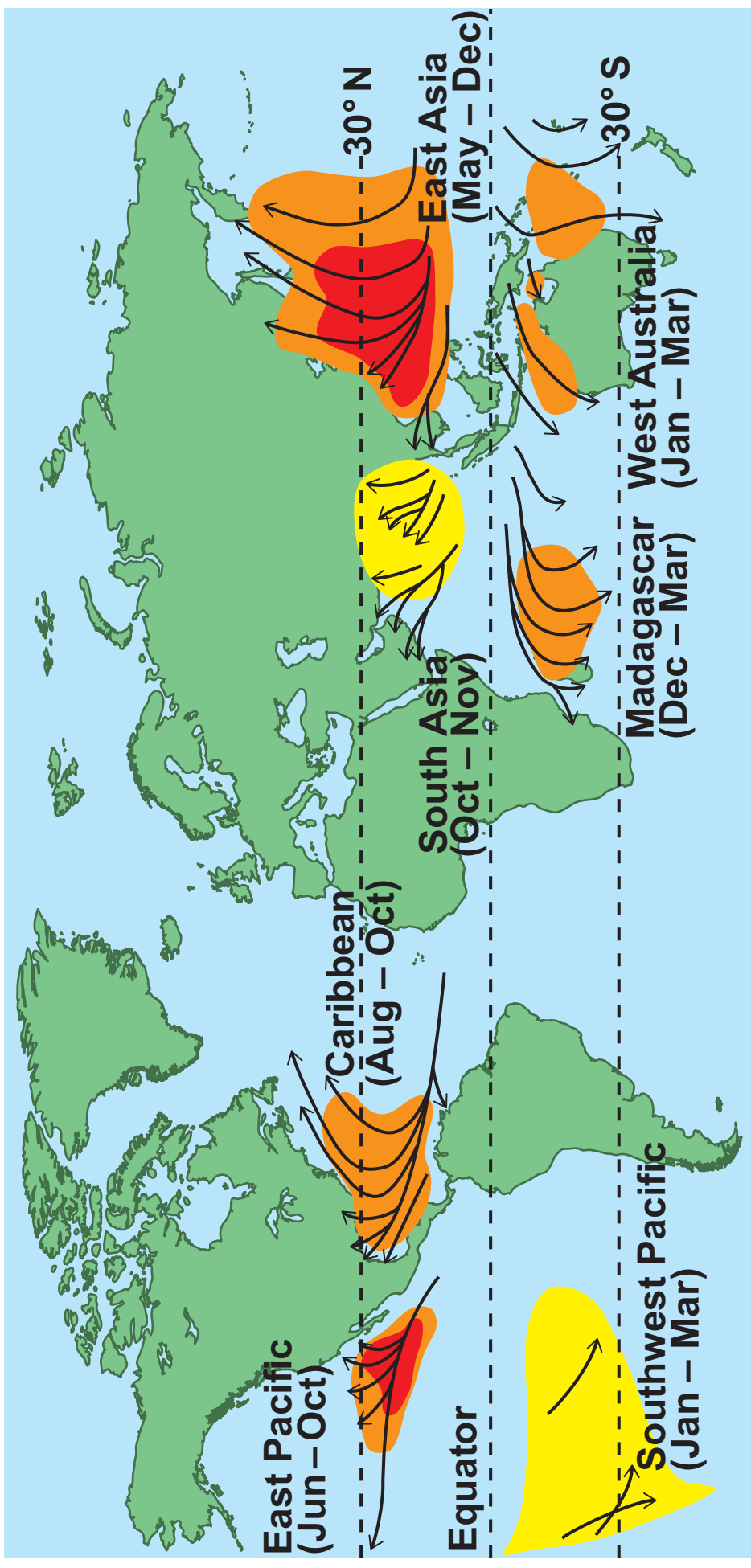
- **Severe impacts**
- **Road and rail closures**
- **Potential risk to life and buildings**

RED:

- **Dangerous weather**
- **Risk to life**
- **Major disruption to travel and power supplies**

[Turn over]

FIGURE 3 – For use with Question 1



KEY

Average number of tropical storms per year

 **Less than 1.0**  **1.0 – 2.9**  **3.0 or more** **—————> Tropical storm tracks**

(Jun – Oct) Months when tropical storms are most frequent

[Turn over]

FIGURE 5 – For use with Question 1**Immediate response to a tectonic hazard in Haiti**

The image shows medical supplies and water bottles being loaded into a lorry.

Long-term response to a tectonic hazard in Haiti



The image shows a number of small single-storey houses being constructed out of wood and cement.

[Turn over]

FIGURE 6 – For use with Question 2

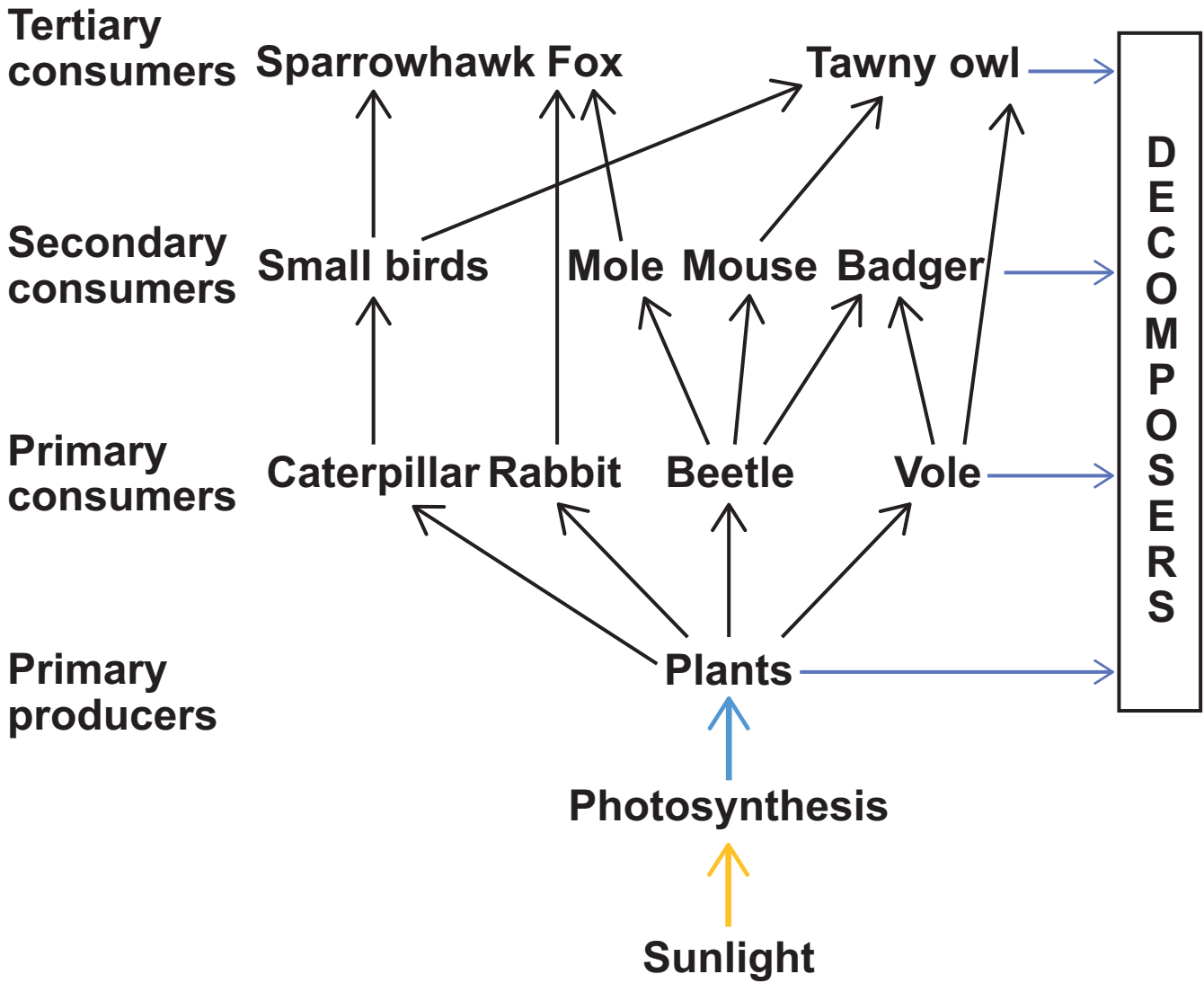
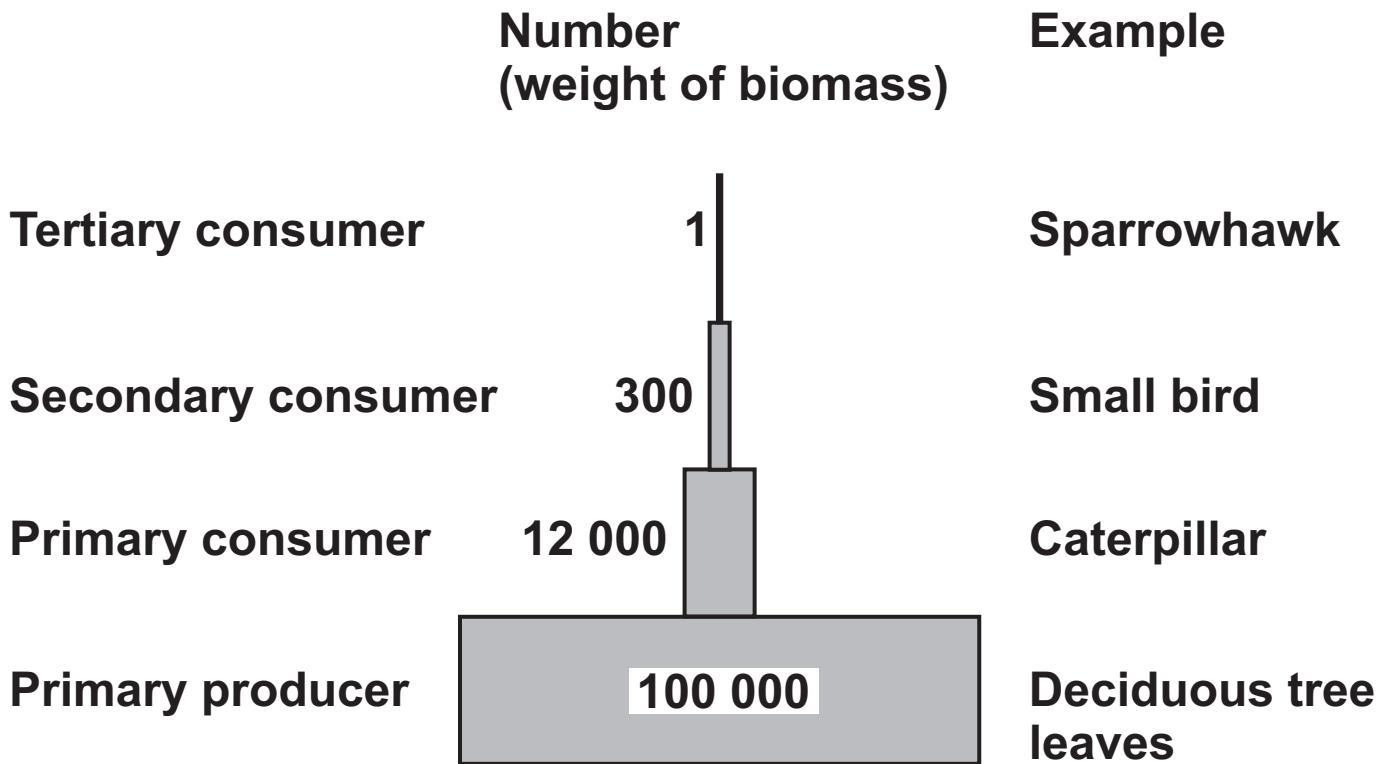


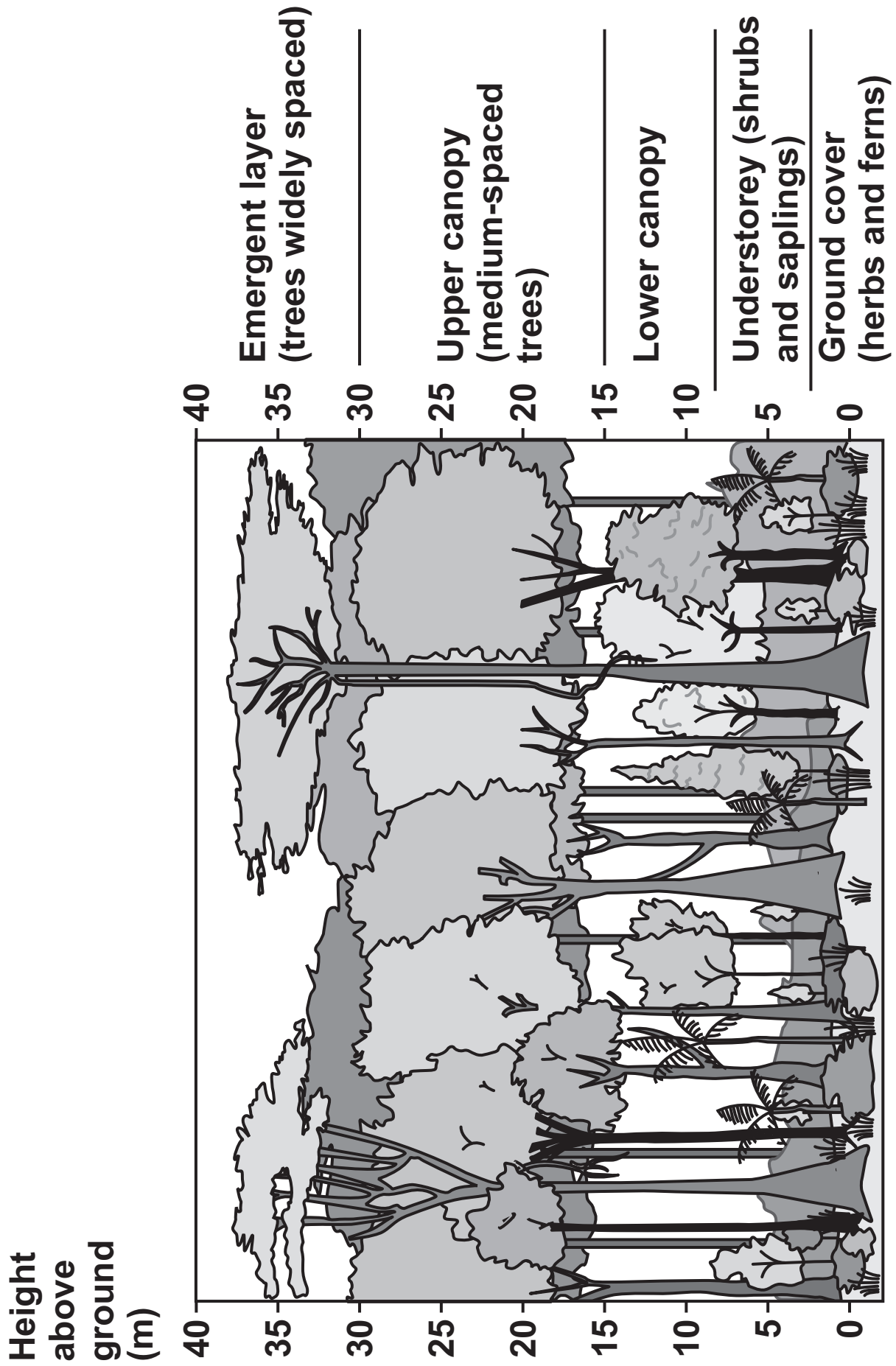
FIGURE 7 – For use with Question 2



Biomass is the total quantity or weight of organisms in a given area.

[Turn over]

FIGURE 8 – For use with Question 2



Height
above
ground
(m)

BLANK PAGE

[Turn over]

FIGURES 9 and 10 – For use with Question 2

FIGURE 9 (plants and animals in a hot desert)



The image shows a single cactus growing among much smaller bushes and plants. The ground in which the cactus is growing is light brown and dry.



The image shows a desert environment. There are two camels walking.

[Turn over]

FIGURE 10 (plants and animals in a cold environment)



The image shows a patch of grass and flowers at the base of a mountainous area. Parts of the mountains are snow covered and the area around the grass and flowers is bare.




The image shows three polar bears standing by water. The area where they are is flat with patches of ice and snow.

[Turn over]

FIGURE 11 – For use with Question 3

Destructive wave



Constructive wave




FIGURE 13 – For use with Question 3



[Turn over]

FIGURE 14 – For use with Question 3



BLANK PAGE

[Turn over]

FIGURE 17 – For use with Question 4

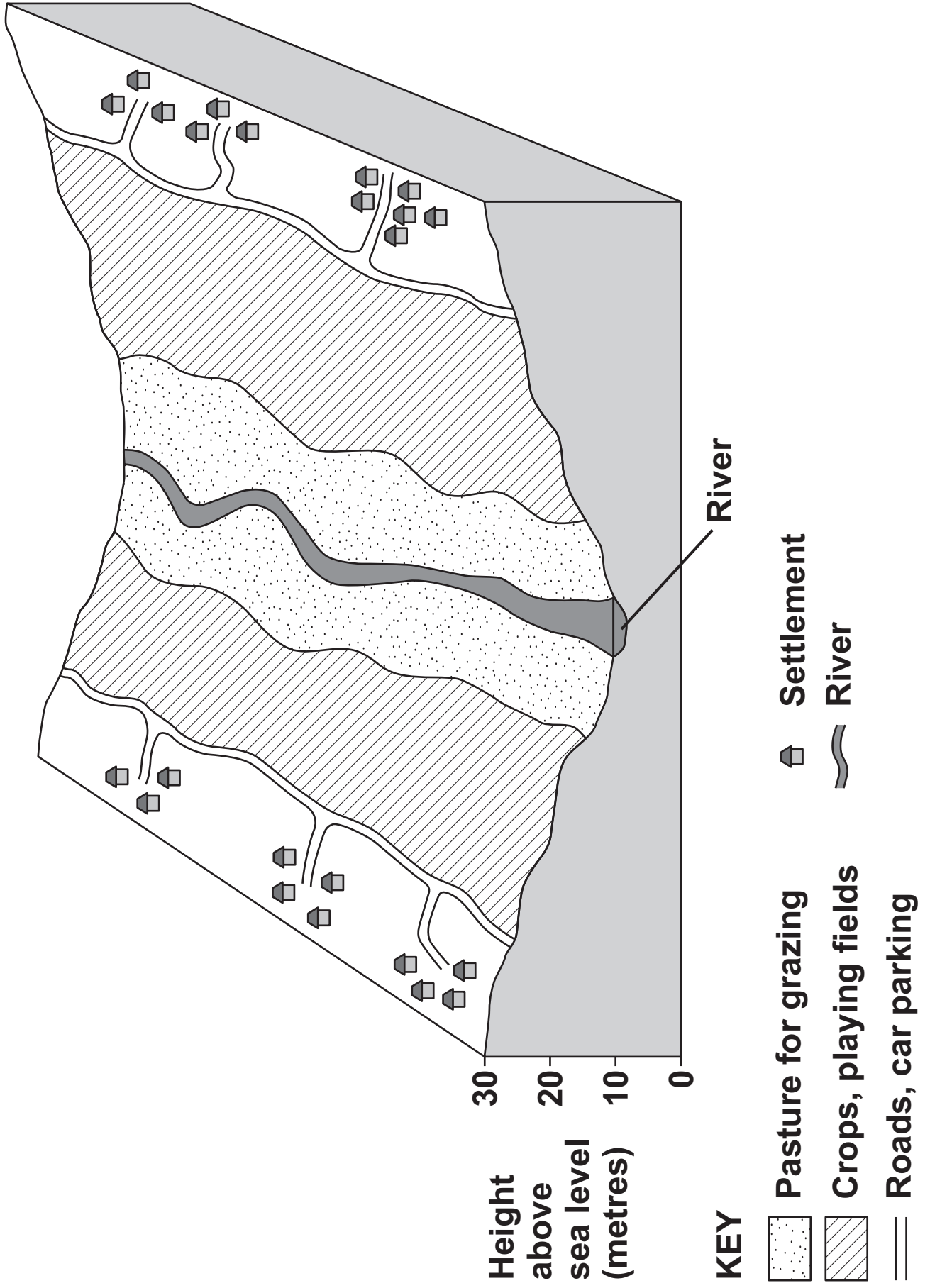
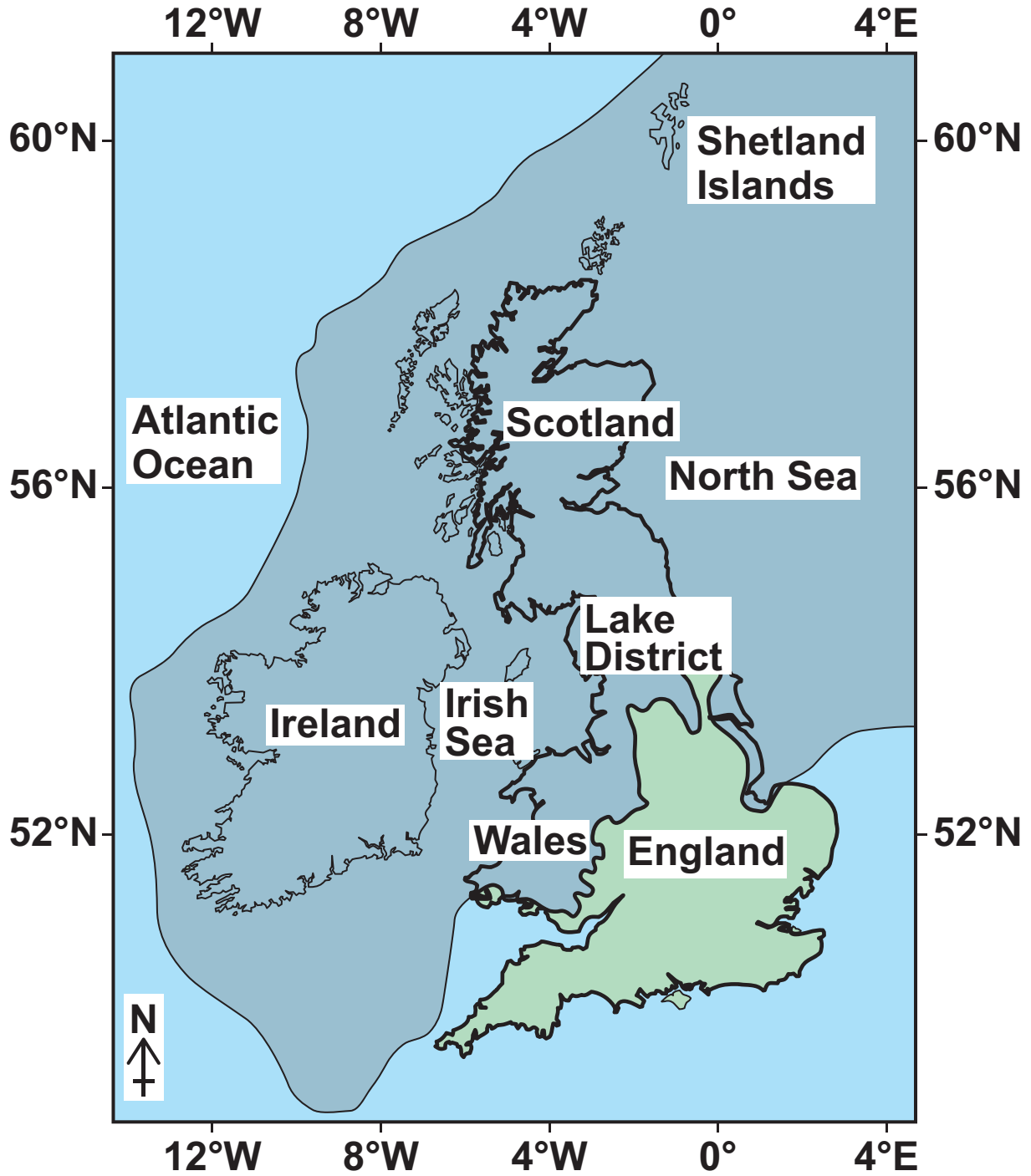


FIGURE 18 – For use with Question 4



[Turn over]

FIGURE 19 – For use with Question 5



KEY

 Area covered by ice

0 200 km

FIGURE 21 – For use with Question 5

Tourism

Quarrying

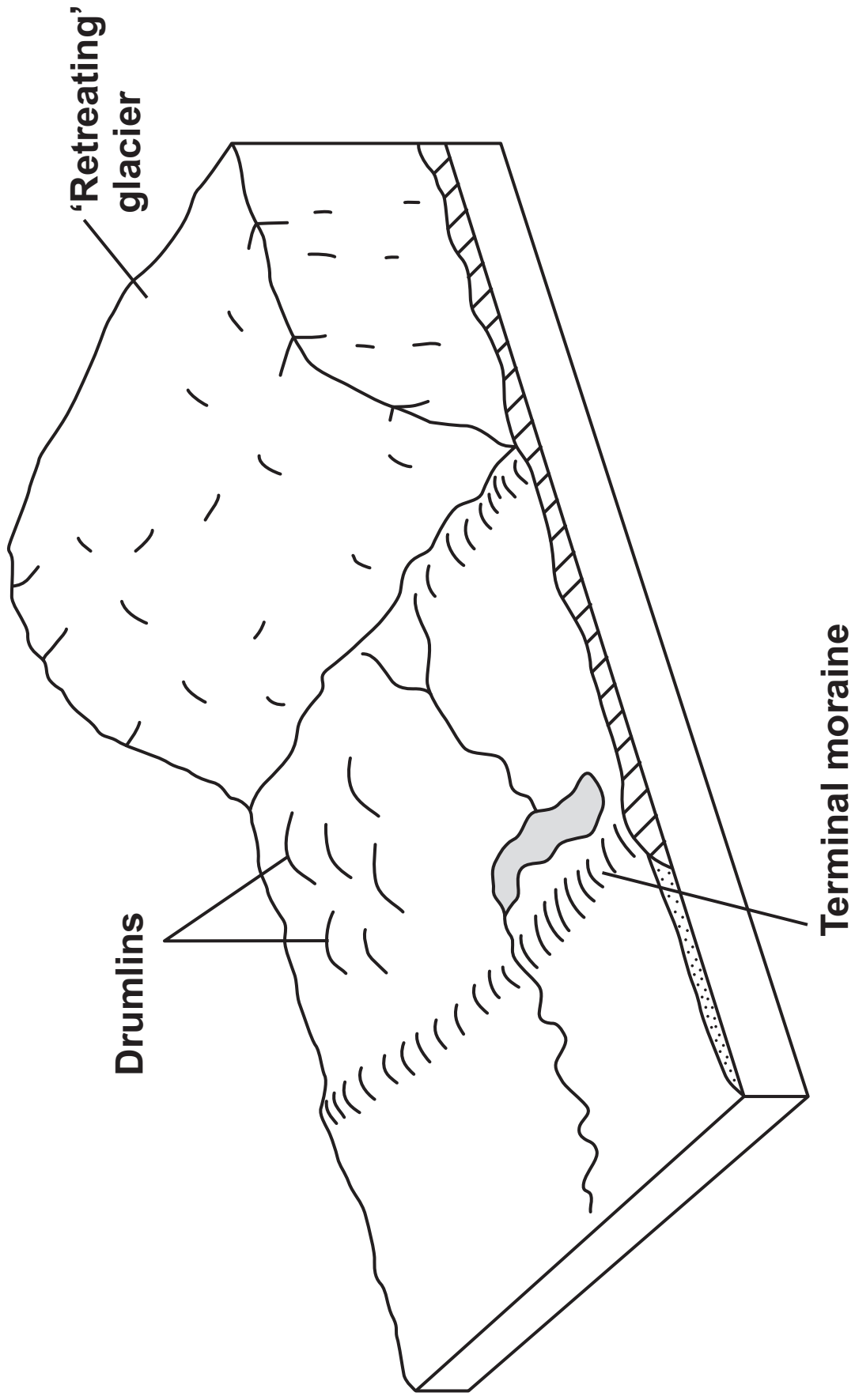
Farming

Forestry



[Turn over]

FIGURE 22 – For use with Question 5



END OF FIGURES

BLANK PAGE

BLANK PAGE**Copyright information**

For confidentiality purposes, from the November 2015 examination series, acknowledgements of third-party copyright material are published in a separate booklet rather than including them on the examination paper or support materials. This booklet is published after each examination series and is available for free download from www.aqa.org.uk after the live examination series.

Permission to reproduce all copyright material has been applied for. In some cases, efforts to contact copyright-holders may have been unsuccessful and AQA will be happy to rectify any omissions of acknowledgements. If you have any queries please contact the Copyright Team, AQA, Stag Hill House, Guildford, GU2 7XJ.

Copyright © 2019 AQA and its licensors. All rights reserved.

G/KL/Jun19/8035/1/Insert/E3

1 9 6 G 8 0 3 5 1