

# OCR

Oxford Cambridge and RSA

## Monday 22 May 2017 – Afternoon

### GCSE GEOGRAPHY B

**B561/01/02/RB** Sustainable Decision Making Exercise (SDME)  
(Foundation and Higher Tier)

#### RESOURCE BOOKLET

**Duration:** 1 hour 30 minutes



#### INSTRUCTIONS TO CANDIDATES

- This Resource Booklet contains resources for B561/01 and B561/02. The questions tell you which resource(s) you need to use.

#### INFORMATION FOR CANDIDATES

- The following abbreviations may be used:
  - MEDC – More Economically Developed Country
  - LEDC – Less Economically Developed Country
  - EU – European Union.
- This document consists of **12** pages. Any blank pages are indicated.

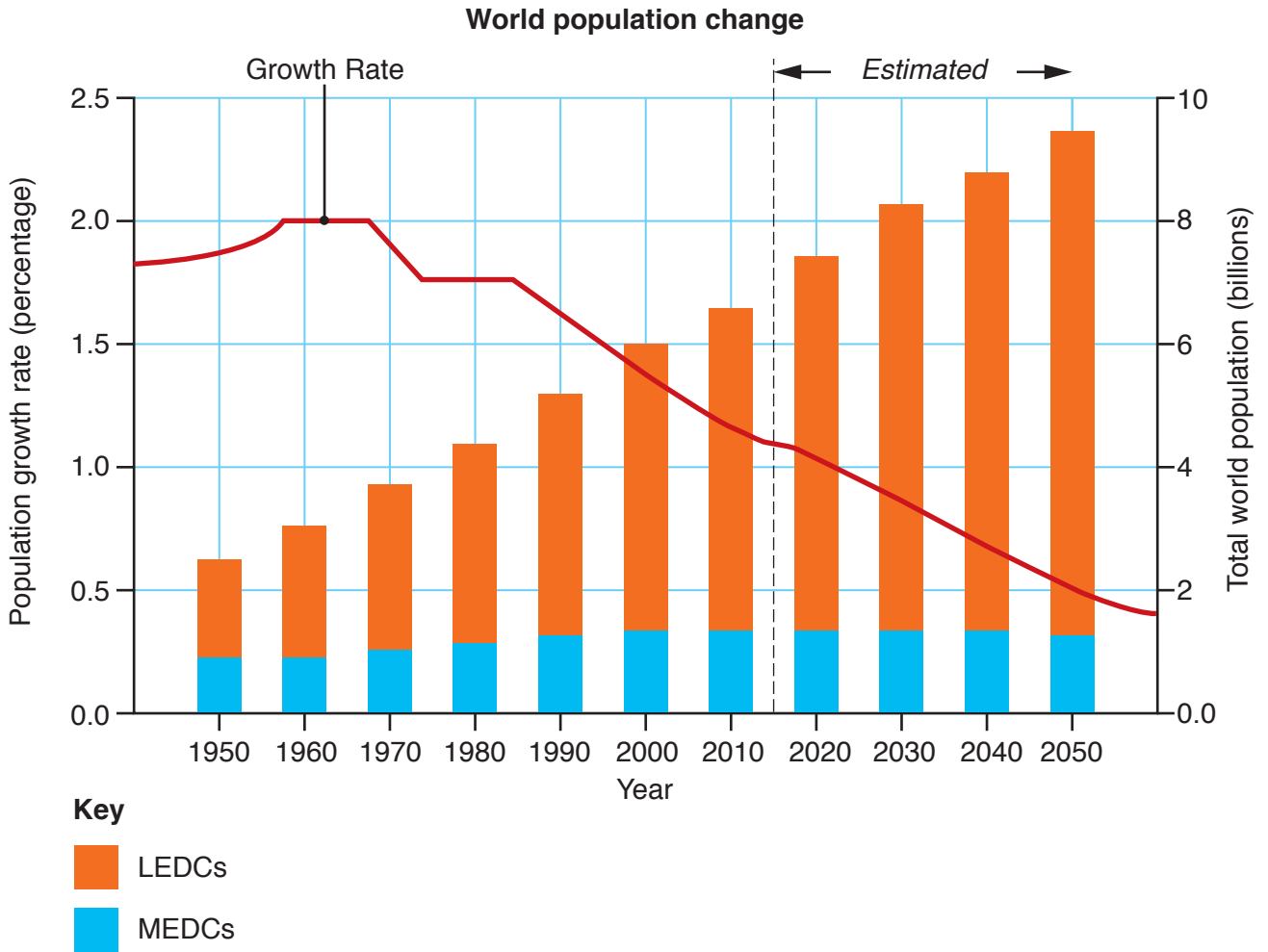
#### INSTRUCTION TO EXAMS OFFICER/INVIGILATOR

- Do not send this Resource Booklet for marking; it should be retained in the centre or recycled. Please contact OCR Copyright should you wish to re-use this document.

#### CONTENTS OF THE RESOURCE BOOKLET

- Resource 1 – World population change
- Resource 2 – Percentage of population living in urban areas
- Resource 3 – The growth of the urban population
- Resource 4 – LEDC Rural/Urban population structure
- Resource 5 – Rural life
- Resource 6 – Urban life
- Resource 7 – Favelas in Rio de Janeiro, Brazil
- Resource 8 – Khayelitsha township, South Africa
- Resource 9 – Informal settlement in Khayelitsha
- Resource 10 – Developments in Khayelitsha

**RESOURCE 1**



**RESOURCE 2**

**Percentage of population living in urban areas**

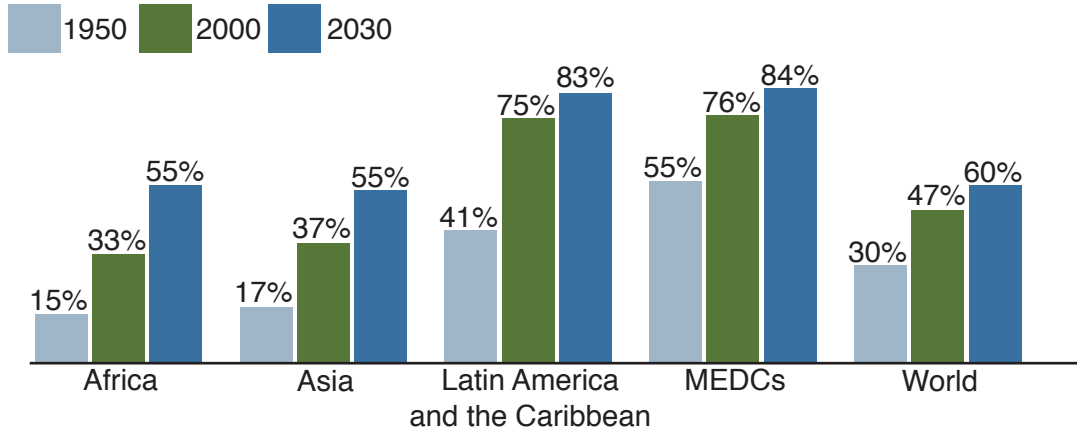
Item removed due to third party copyright restrictions.



**RESOURCE 3**

**The growth of the urban population**

Percent urban population



**3(a)**

Item removed due to third party copyright restrictions.

The race to the city

**3(b)**

**IN 2025**

**70%**

of Chinese will live in cities with more than 1 million people

**46%** of Indians will live in cities with more than 1 million people

**SPEED OF URBANIZATION BY 2030**

**CHINA**

**221**  
number of cities with more than 1 million people



China will add  
**400**  
million city dwellers



**INDIA**

**68**  
number of cities with more than 1 million people



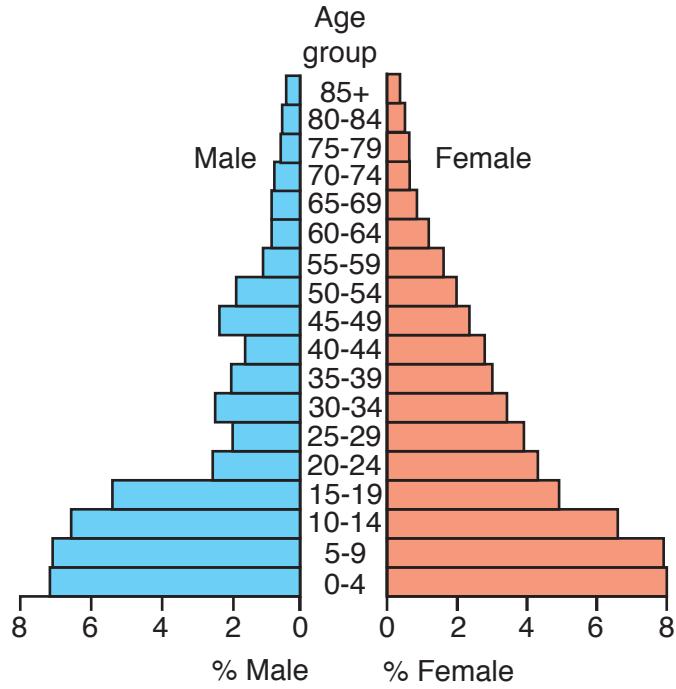
India will add  
**215**  
million city dwellers



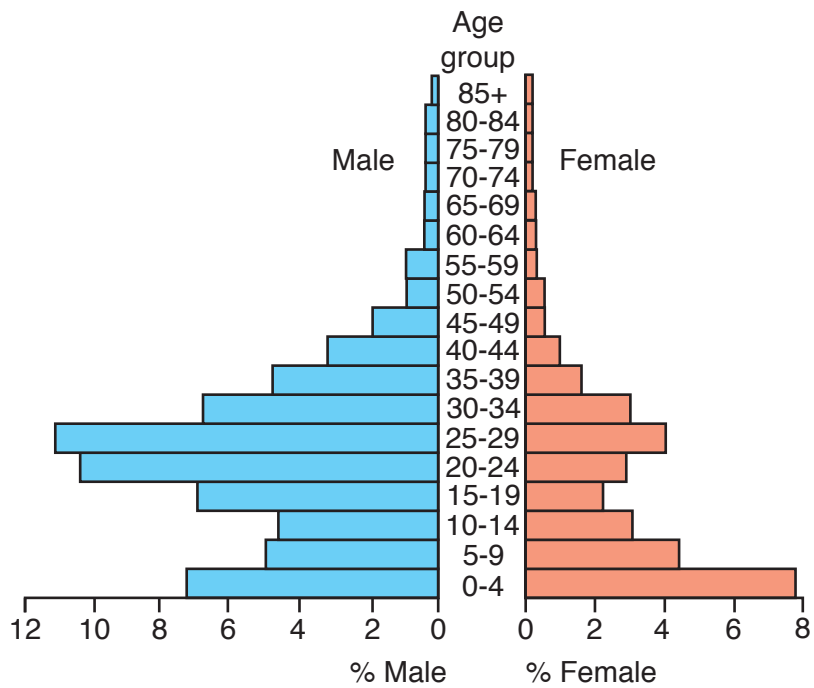
**3(c)**

**RESOURCE 4**

**LEDC Rural population structure**



**LEDC Urban population structure**



RESOURCE 5

Rural Life



Farmer in Somalia, East Africa



Preparing dinner in Sapa, North West Vietnam



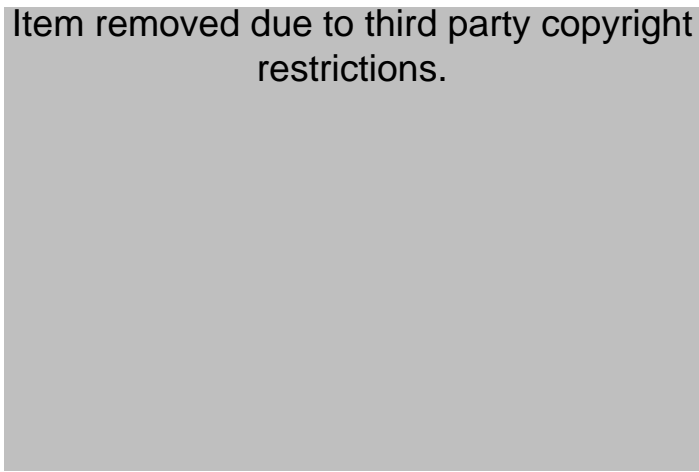
Collecting water in a sub-Saharan village

RESOURCE 6

Urban Life



Bangkok central business district, Thailand



Khayelitsha Hospital, South Africa



Hanoi commercial district, Vietnam

**RESOURCE 7****Favelas in Rio de Janeiro, Brazil**

Life in Rio de Janeiro's favelas, the urban slums that stretch out around Brazil's second-largest city, is hard for the people who live there. Home to almost 1.4 million people, about 22% of the city's population, the favelas of Rio (pictured below) have a reputation as one of the most dangerous places in the world. The statistics support their notoriety: 33,000 people were murdered in Rio between 2007 and 2013, and 5,412 were killed in encounters with the police.

Item removed due to third party copyright restrictions.

Item removed due to third party copyright restrictions.

In the lead up to the Football World Cup it took just 20 minutes for the security forces (pictured above) to take over the Manguinhos slum in the predawn raid involving 1,300 police. They were assisted by helicopters hovering overhead and armoured personnel carriers that ploughed through road obstacles set up in the narrow streets. No shots were fired, but three people were arrested. Police said that five alleged drug crime bosses that had fled to a nearby favela were killed on Saturday. The two favelas, home to 70,000 people, are located six miles from downtown Rio.



**RESOURCE 8**

**Khayelitsha township, South Africa**

Item removed due to third party copyright restrictions.

Item removed due to third party copyright restrictions.

Item removed due to third party copyright restrictions.

Item removed due to third party copyright restrictions.

Item removed due to third party copyright restrictions.

Informal housing, home to half a million residents of Khayelitsha

**RESOURCE 9**

**Informal settlement in Khayelitsha**

Item removed due to third party  
copyright restrictions.

Numbers 22 and 23 “somewhere street”

Item removed due to third party  
copyright restrictions.

Dirty water runs under the washing line

Item removed due to third party  
copyright restrictions.

Many people died when fire destroyed shacks in 2013

RESOURCE 10

Developments in Khayelitsha



Homeless women involved in building permanent homes



Other new residential properties



Football for Hope project

**Copyright Information**

OCR is committed to seeking permission to reproduce all third-party content that it uses in its assessment materials. OCR has attempted to identify and contact all copyright holders whose work is used in this paper. To avoid the issue of disclosure of answer-related information to candidates, all copyright acknowledgements are reproduced in the OCR Copyright Acknowledgements Booklet. This is produced for each series of examinations and is freely available to download from our public website ([www.ocr.org.uk](http://www.ocr.org.uk)) after the live examination series.

If OCR has unwittingly failed to correctly acknowledge or clear any third-party content in this assessment material, OCR will be happy to correct its mistake at the earliest possible opportunity.

For queries or further information please contact the Copyright Team, First Floor, 9 Hills Road, Cambridge CB2 1GE.

OCR is part of the Cambridge Assessment Group; Cambridge Assessment is the brand name of University of Cambridge Local Examinations Syndicate (UCLES), which is itself a department of the University of Cambridge.